

Continental Ranch

Del Rio, TX

For emergencies dial 9-1-1

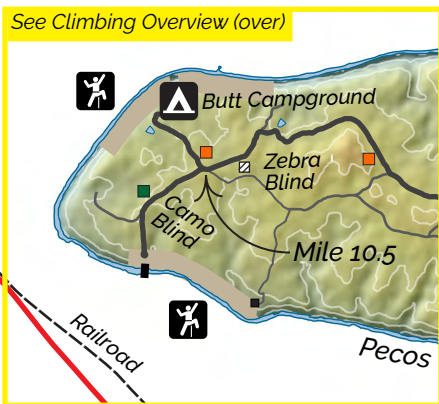
American Alpine Club members
also dial +1 (617) 459-4200

ABOUT THE RANCH

The Continental Ranch is a family-owned ranch in west Texas with the largest volume of sport routes of any private property in Texas. The cliffs along the lower Pecos River provide climbers a wild and isolated experience on some of the highest quality limestone in Texas. They also contain one of the highest concentrations of native rock art in North America, some of which date back to over 12,000 years.

Climbers visiting the Ranch should be prepared for a primitive camping experience (no facilities or running water), temperature extremes, extreme sun, and encounters with wildlife. Please follow Leave-No-Trace guidelines and leave the Ranch in better condition than when you arrived.

See Climbing Overview (over)



LEGEND

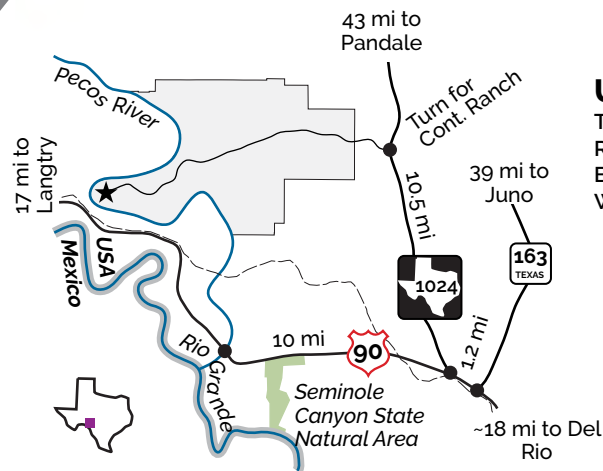
- Main Dirt Rd
- Spur Dirt Rd
- Fence
- River
- Climbing Area
- Structure
- Hunting Site
- Cistern
- Tank
- Gate
- Windmill

SCALE



DRIVING DIRECTIONS

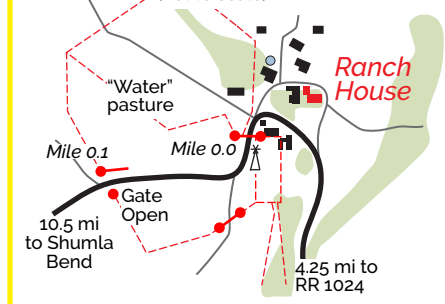
(not to scale)



Close all gates behind you
with the exception of the gate
at Mile 0.1 (see "Ranch House"
inset map).

RANCH HOUSE

(not to scale)



USEFUL COORDINATES

Turnoff for Cont. Ranch (29.8369, -101.2338)

Ranch House (29.8518, -101.2938)

Butt Campground and Parking (29.8159, -101.4411)

Weir Dam Parking (29.8045, -101.4428)



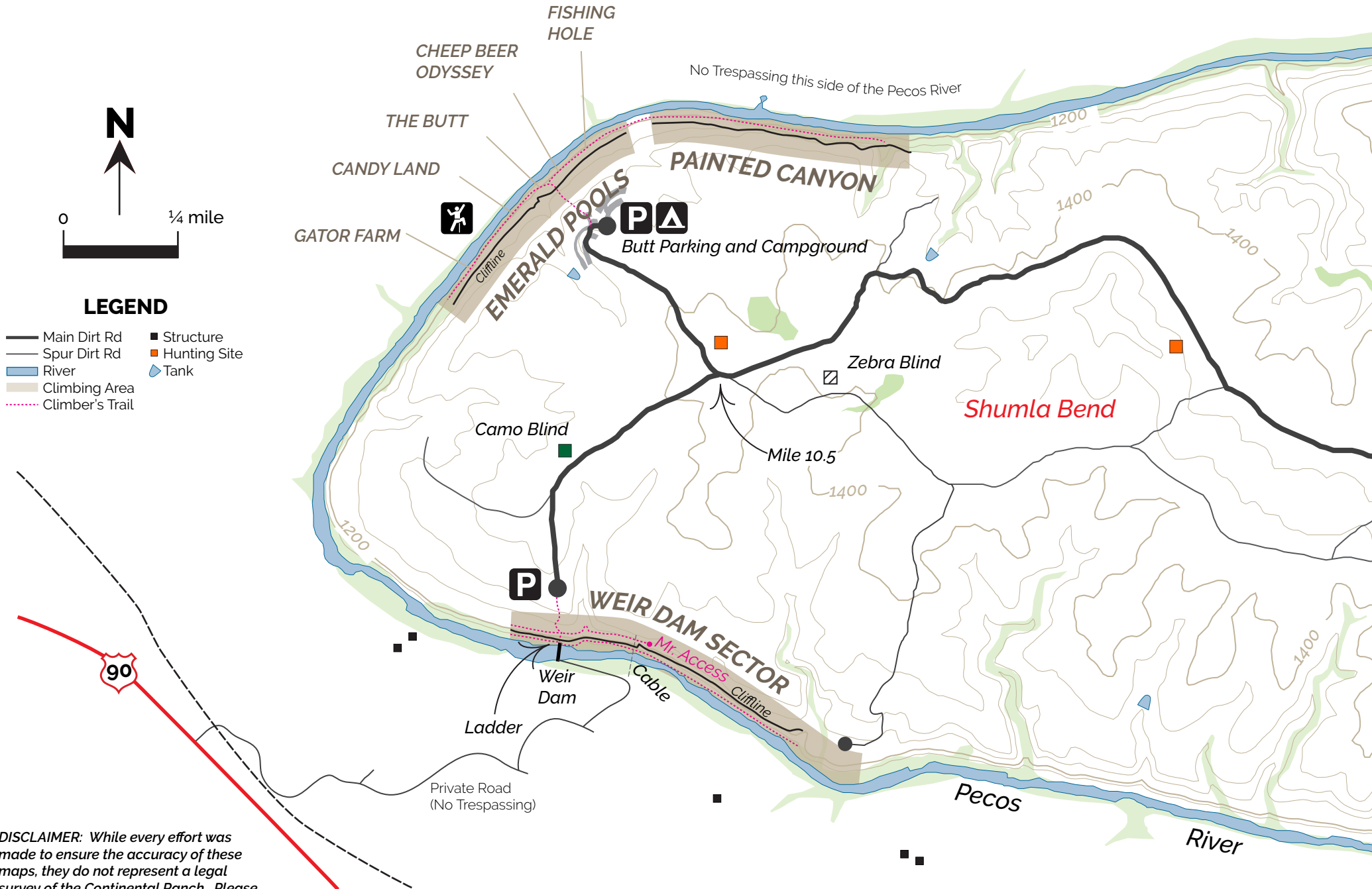
Protect America's Climbing



Climbing Overview



Protect America's Climbing



DISCLAIMER: While every effort was made to ensure the accuracy of these maps, they do not represent a legal survey of the Continental Ranch. Please observe all signage and do not trespass.